



Republic of the Philippines  
Province of Oriental Mindoro  
MUNICIPALITY OF BULALACAO

## OFFICE OF THE SANGGUNIANG BAYAN

*Municipal Building, Poblacion, Bulalacao, Oriental Mindoro 5214*

EXCERPTS FROM THE MINUTES OF THE REGULAR SESSION OF THE SANGGUNIANG BAYAN OF BULALACAO, ORIENTAL MINDORO HELD ON AUGUST 15, 2007 AT THE SANGGUNIANG BAYAN SESSION HALL, BULALACAO, ORIENTAL MINDORO

### PRESENT:

Hon. Teresita S. Bantugan	-	Presiding Officer
Hon. Emelita A. Osorio	-	Sang. Bayan Member
Hon. Eduardo C. Acheron	-	-do-
Hon. Rosalinda M. Cabagay	-	-do-
Hon. Gideon B. Abuel	-	-do-
Hon. Guillermo G. Salas, Sr.	-	-do-
Hon. Leonardo A. Andallon	-	-do-
Hon. Ramon G. Magbanua	-	-do-
Hon. Senen C. Familara	-	-do-
Hon. Juan L. Salas, Sr.	-	Pres., Liga ng mga Brgy.

### ABSENT:

Hon. Joseph Rey S. Amparo	-	SK Fed. President
---------------------------	---	-------------------

### RESOLUTION NO. 07-08-065

RESOLUTION ON THE DELINEATION AND ESTABLISHMENT OF THE PORT ZONE, PORT OF BULALACAO, SITIO KABANGKALAN, BARANGAY POBLACION, MUNICIPALITY OF BULALACAO, ORIENTAL MINDORO

"WHEREAS, presented before this Honorable Body thru the Municipal Planning and Development Office and Municipal Engineering Office is a copy of the Port Zone Delineation Plan prepared for the Municipal Government of Bulalacao, Oriental Mindoro on March 29, 2007 by Elenette Perez-Dayanghirang, Geodetic Engineer of the Dayanghirang Surveying and Development Office with Office address at No. 4 Administration Street, Roxas, Oriental Mindoro;

"WHEREAS, there is a need to identify in this resolution the technical description of the territorial jurisdiction of the Port Zone, Port of Bulalacao, Sitio Kabangkalan, Barangay Poblacion, Municipality of Bulalacao, Oriental Mindoro which is particularly described as follows:


Beginning at point marked 1 on the plan, thence to point 2 at a distance of 17.17 m. with bearing N10-18'E, thence to point 3 at a distance of 85.31 m. with bearing N36-15'W, thence to point 4 at a distance of 410.51 m. with bearing N21-40'E, thence to point 5 at a distance of 600.00 m. with bearing S68-20'E, thence to point 6 at a distance of 1,500.00 m. with bearing S21-40'W, thence to point 7 at a distance of 408.96 m. with bearing N68-20'W, thence to point 8 at a distance of 156.08 m. with bearing N59-26'W, thence to point 9 at a distance of 192.24 m. with bearing N16-35'E, thence to point 10 at a distance of 409.11 m. with bearing N20-10'E, thence to point 11 at a distance of 147.21 m. with bearing N45-22'E, thence to point 12 at a distance of 199.50 m. with bearing N27-49'E, thence to point 1, the point of the beginning at a distance of 70.93 m. with bearing N10-18'E, the total area comprising of 856.403 square meters;

"WHEREAS, the Body studied carefully the submitted Port Zone Delineation Plan and considering that the construction of the Port of Bulalacao is in consonance with the development plan of the Municipality as reflected in the approved Comprehensive Land Use Plan and Zoning Ordinance and necessary to determine the territorial jurisdiction of the Port Zone, Port of Bulalacao by way of describing the technical description in this resolution. Now, therefore, be it

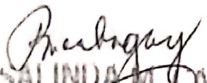
RESOLVED AS IT IS HEREBY RESOLVED, To: Delineate and establish the Port Zone, Port of Bulalacao, Sitio Kabangkalan, Barangay Poblacion, Municipality of Bulalacao, Oriental Mindoro.


ON MOTION of Councilor Gideon B. Abuel duly seconded by all members present, foregoing was

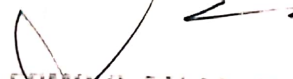
APPROVED: August 15, 2007, Bulalacao, Oriental Mindoro

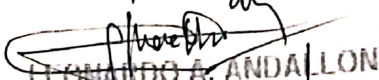
  
EMELITA A. OSORIO  
SB Member


  
EDUARDO C. ACERON  
SB Member

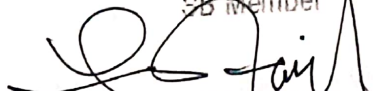
  
ROSALINDA M. CAHAGAY  
SB Member


  
GIDEON B. ABUEL  
SB Member

  
GUILLERMO G. SALAS, JR.  
SB Member


  
LEONARDO A. ANDALLON  
SB Member

  
RAMON G. MUGHANUA  
SB Member

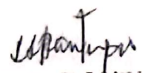
  
SENEC C. FAMILARA  
SB Member

  
JUAN L. SALAS, SR.  
Pangulo, Liga ng mga Brgy.

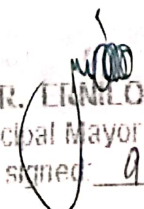
CERTIFIED TRUE AND CORRECT:

  
SIXTO G. DORIENTOS  
Secretary to the Sanggunian

ATTESTED:

  
TERESITA S. BANTUGAN  
Municipal Vice Mayor/  
Presiding Officer

APPROVED:

  
ENGR. ELNILLO C. VILLAS  
Municipal Mayor  
Date signed: 9-12-07