



OFFICE OF THE SANGGUNIANG BAYAN

Municipal Building, Poblacion, Bulalacao, 5214, Oriental Mindoro

EXCERPTS FROM THE MINUTES OF THE REGULAR SESSION OF THE SANGGUNIANG BAYAN OF BULALACAO, ORIENTAL MINDORO HELD ON FEBRUARY 17, 2017 AT THE SANGGUNIANG BAYAN SESSION HALL.

PRESENT:

- | | | |
|--------------------------------|---|-------------------------------|
| Hon. Dennes M. Faner | - | Temporary Presiding Officer |
| Hon. Dexter R. Gonzales | - | Sangguniang Bayan Member |
| Hon. German S. Acosta | - | Sangguniang Bayan Member |
| Hon. Guillermo G. Salas, Jr. | - | Sangguniang Bayan Member |
| Hon. Elpidio N. Contreras, Jr. | - | Sangguniang Bayan Member |
| Hon. Teresita S. Bantugan | - | Sangguniang Bayan Member |
| Hon. Tulay M. Caring | - | Sangguniang Bayan Member |
| Hon. Enrico C. Villas | - | IPM-Representative |
| | - | Pangulo, Liga ng mga Barangay |

ABSENT:

- | | | |
|------------------------|---|--------------------------------|
| Hon. Ramon G. Magbanua | - | Municipal Vice Mayor- O.B. |
| Hon. Edezer F. Acheron | - | Sangguniang Bayan Member-O.B. |
| Hon. Edwin C. Acheron | - | Sangguniang Bayan Member-Leave |

x-----x

RESOLUTION NO. 17-02-057

REQUESTING THE DEPARTMENT OF AGRARIAN REFORM, REGIONAL OFFICE, REGION IV-B, MIMAROPA THRU THE PROVINCIAL AGRARIAN REFORM OFFICE, CALAPAN CITY TO CONDUCT RELOCATION SURVEY ON THE SUBJECT LAND MENTIONED IN SPECIAL ORDINANCE NO. 08-03-57 WHICH WAS CLARIFIED AND DEFINED THRU RESOLUTION NO. 16-10-145 DATED OCTOBER 21, 2016

“WHEREAS, the National Road-Sitio Tuklong to Pocanil and the National Road-Sitio Bagong Buhay to Sitio Karambingan and the whole area bounded on the east by sea, all are situated in Barangay San Roque, Bulalacao, Oriental Mindoro was declared from open grassland to special purpose use for tourism purposes by virtue of Special Ordinance No. 08-03-57, dated March 25, 2008;

“WHEREAS, Resolution No. 16-10-145 dated October 21, 2016 clarified and defined the area intended for tourism purposes stating therein the following technical boundaries and with an approximate area of 267,5553 hectares;

- | | | |
|-------|---|---------------------------|
| North | - | Budburan Creek |
| South | - | Lot 19, 26 & 32 PLS-417-D |
| East | - | Sea |
| West | - | National Highway |

“WHEREAS, the re-classification of land mentioned above was lamentable to the residents of Barangay San Roque who stayed there for several decades, raising their families and investing for a living wherein the incident brought them stress, worries and dilemma;

"WHEREAS, to express support and assistance to our affected families in Barangay San Roque, this Sanggunian is requesting the Department of Agrarian Reform to conduct immediate relocation survey of the subject land for the benefits of the residents thereof; Now, therefore, be it

RESOLVED AS IT IS HEREBY RESOLVED, To: Request the Department of Agrarian Reform, Regional Office, Region IV-B, MIMAROPA thru the Provincial Agrarian Reform Office, Calapan City to conduct relocation survey on the subject land mentioned in Special Ordinance No. 08-03-57 which was clarified and defined thru Resolution No. 16-10-145 dated October 21, 2016;

ON MOTION of SB Member Guillermo G. Salas, Jr. and SB Member Dexter R. Gonzales duly seconded by SB Member German S. Acosta and SB Member Enrico C. Villas, foregoing was...

APPROVED": February 17, 2017. Bulalacao, Oriental Mindoro.



HON. DEXTER R. GONZALES
SB Member



HON. GERMAN S. ACOSTA
SB Member


HON. GUILLERMO G. SALAS, JR.
SB Member


HON. ELPIDIO N. CONTRERAS, JR.
SB Member


HON. TERESITA S. BANTUGAN
SB Member

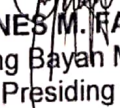

ENRICO C. VILLAS
Pangulo, Liga ng mga Barangay


HON. TULAY M. CARING
Indigenous People Mandatory Representative


CERTIFIED TRUE AND CORRECT:


PERLITA L. PAZ
Secretary to the Sanggunian

ATTESTED:


HON. DENNES M. FANER
Sangguniang Bayan Member/
Temporary Presiding Officer

APPROVED:


HON. ERNILO C. VILLAS
Municipal Mayor
Date Signed: 03-03-2017