



Republic of the Philippines
Province of Oriental Mindoro
MUNICIPALITY OF BULALACAO

OFFICE OF THE SANGGUNIANG BAYAN

Municipal Building, Poblacion, Bulalacao, 5214, Oriental Mindoro

EXCERPTS FROM THE MINUTES OF THE REGULAR SESSION OF THE SANGGUNIANG BAYAN OF BULALACAO, ORIENTAL MINDORO HELD ON FEBRUARY 23, 2018 AT THE SANGGUNIANG BAYAN SESSION HALL

PRESENT:

Hon. Ramon G. Magbanua	Municipal Vice Mayor/Presiding Officer
Hon. Dexter R. Gonzales	Sangguniang Bayan Member
Hon. Dennes M. Faner	Sangguniang Bayan Member
Hon. German S. Acosta	Sangguniang Bayan Member
Hon. Guillermo G. Salas, Jr.	Sangguniang Bayan Member
Hon. Elpidio N. Contreras, Jr	Sangguniang Bayan Member
Hon. Edwin C. Acheron	Sangguniang Bayan Member
Hon. Teresita S. Bantugan	Sangguniang Bayan Member
Hon. Enrico C. Villas	Pangulo, Liga ng mga Barangay
Hon. Tulay M. Caring	IPM Representative

ABSENT:

Hon. Edezer F. Acheron	Sangguniang Bayan Member
------------------------	--------------------------

X-----X

RESOLUTION NO. 18-02-044

EARNESTLY REQUESTING THE DEPARTMENT OF ENVIRONMENT AND NATURAL RESOURCES (DENR), REGION IV-MIMAROPA TO PROVIDE THE MUNICIPALITY OF BULALACAO, PROVINCE OF ORIENTAL MINDORO WITH COPIES OF PARCILLIARY CADASTRAL MAPS AND LOT DESCRIPTIONS OF ITS FIFTEEN (15) COMPONENT BARANGAYS

“WHEREAS, a cadastral map is a map that shows the boundaries and ownership of land parcels. It commonly includes details of ownership, tenure, the precise location, the dimensions, the cultivations and the value of individual parcels of land;

“WHEREAS, the fifteen (15) component barangays of the Municipality of Bulalacao, Oriental Mindoro still do not have a distinct boundaries with each other resulted to heated arguments because of territorial jurisdiction which is not clearly defined;

“WHEREAS, a cadastral survey was conducted several years ago to finally determine land boundaries between barangays where copies of that survey were not yet received by the Local Government Unit of Bulalacao so that it is believed that thru the intervention of DENR, Region IV-MIMAROPA the parcilliary cadastral map be made available; Now, therefore, be it


RESOLVED AS IT IS HEREBY RESOLVED, To: Earnestly request the Department of Environment and Natural Resources (DENR), Region IV-MIMAROPA to provide the Municipality of Bulalacao, Province of Oriental Mindoro with copies of Parcilliary Cadastral Maps and lot Descriptions of its fifteen (15) component barangays;

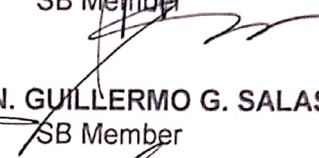
ON MOTION of SB Member Dexter R. Gonzales duly seconded by SB Member Elpidio N. Contreras, Jr. and SB Member Teresita S. Bantugan, foregoing was . .

APPROVED": February 23, 2018. Bulalacao, Oriental Mindoro.


HON. DEXTER R. GONZALES
SB Member


HON. DENNIS M. FANER
SB Member



HON. GERMAN S. ACOSTA
SB Member



HON. GUILLERMO G. SALAS, JR.
SB Member


HON. ELPIDIO N. CONTRERAS, JR.
SB Member

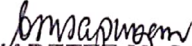

HON. EDWIN C. ACERON
SB Member


HON. TERESITA S. BANTUGAN
SB Member



HON. ENRICO C. VILLAS
Pangulo, Liga ng mga Brgy.


HON. TULAY M. CARING
IPM Representative

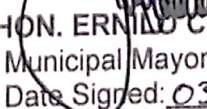
CERTIFIED TRUE AND CORRECT:


BERNADETTE M. SAPUNGAN
Temporary Secretary to the Sanggunian

ATTESTED:


HON. RAMON G. MAGBANUA
Municipal Vice Mayor/Presiding Officer

APPROVED:


HON. ERNILDO C. VILLAS
Municipal Mayor
Date Signed: 03-12-2018