



Republic of the Philippines  
Province of Oriental Mindoro  
**MUNICIPALITY OF BULALACAO**

**OFFICE OF THE SANGGUNIANG BAYAN**

*Municipal Building, Poblacion, Bulalacao, 5214, Oriental Mindoro*

EXCERPTS FROM THE MINUTES OF THE REGULAR SESSION OF THE SANGGUNIANG BAYAN OF BULALACAO, ORIENTAL MINDORO HELD ON SEPTEMBER 9, 2016 AT THE SANGGUNIANG BAYAN SESSION HALL

**PRESENT:**

- |                                |   |                            |
|--------------------------------|---|----------------------------|
| Hon. Ramon G. Magbanua         | - | Presiding Officer          |
| Hon. Dennes M. Faner           | - | Sang. Bayan Member         |
| Hon. German S. Acosta          | - | -do-                       |
| Hon. Guillermo G. Salas, Jr.   | - | -do-                       |
| Hon. Elpidio N. Contreras, Jr. | - | -do-                       |
| Hon. Edwin C. Aceron           | - | -do-                       |
| Hon. Teresita S. Bantugan      | - | -do-                       |
| Hon. Tulay M. Caring           | - | IPs Representative         |
| Hon. Enrico C. Villas          | - | Pangulo, Liga ng mga Brgy. |

**ABSENT:**

- |                         |   |                          |
|-------------------------|---|--------------------------|
| Hon. Dexter R. Gonzales | - | Sang. Bayan Member- O.B. |
| Hon. Edezer F. Aceron   | - | Sang. Bayan Member-Leave |

X-----X

**RESOLUTION NO. 16-09-101**

**EARNESTLY REQUESTING SECRETARY GINA LOPEZ, DEPARTMENT OF ENVIRONMENT AND NATURAL RESOURCES (DENR) TO FACILITATE THE IMMEDIATE APPROVAL OF THE CADASTRAL SURVEY CONDUCTED IN THE MUNICIPALITY OF BULALACAO, PROVINCE OF ORIENTAL MINDORO**

“WHEREAS, cadastral surveying is the branch of the surveying profession that is concerned with land management and more specifically with issues on land ownership, measurement and delineation of property boundaries;

“WHEREAS, three years ago, a Cadastral Survey Team conducted cadastral survey of the Municipality of Bulalacao, Province of Oriental Mindoro in order to fixed boundaries between its adjacent provinces and most importantly to settle boundary disputes between barangays comprising this Municipality which resulted to the delay in the grant of basic social services to the constituents living in the disputed area;

“WHEREAS, as presented to this Body by the Cadastral Survey Team, the survey was finished and they are in the process of submitting it to the DENR and other concerned agency however, for almost two (2) years we heard nothing of the results or approval for us to make necessary adjustments;


“WHEREAS, it is highly hoped that with the present Administration, our long time of waiting shall come to an end and our desire for an exact and fix boundaries be soon established; Now, therefore, be it

**RESOLVED AS IT IS HEREBY RESOLVED, To:** Earnestly request Secretary Gina Lopez, Department of Environment and Natural Resources (DENR) to facilitate the immediate approval of the cadastral survey conducted in the Municipality of Bulalacao, Province of Oriental Mindoro;

**ON MOTION** of SB Member Elpidio N. Contreras, Jr. and SB Member Tulay M. Caring duly seconded by all members present, foregoing was...

**APPROVED**": September 9, 2016. Bulalacao, Oriental Mindoro.

  
**HON. DENNES M. FANER**  
SB Member


  
**HON. GERMAN S. ACOSTA**  
SB Member

  
**HON. GUILLERMO G. SALAS, JR.**  
SB Member

  
**HON. ELPIDIO N. CONTRERAS, JR.**  
SB Member


  
**HON EDWIN C. ACERON**  
SB Member

  
**HON. TERESITA S. BANTUGAN**  
SB Member

  
**HON. ENRICO C. VILLAS**  
Pangulo, Liga ng mga Brgy.

  
**HON. TULAY M. CARING**  
IPs Representative


**CERTIFIED TRUE AND CORRECT:**

  
**PERLITA L. PAZ**  
Secretary to the Sanggunian

**ATTESTED:**

  
**HON. RAMON G. MAGBANUA**  
Municipal Vice Mayor/Presiding Officer

**APPROVED:**

  
**HON. ERNICO C. VILLAS**  
Municipal Mayor  
Date Signed: 09-26-2016