



**OFFICE OF THE SANGGUNIANG BAYAN**

*Municipal Building, Poblacion, Bulalacao, 5214, Oriental Mindoro*

EXCERPTS FROM THE MINUTES OF THE REGULAR SESSION OF THE  
SANGGUNIANG BAYAN OF BULALACAO, ORIENTAL MINDORO HELD ON  
AUGUST 4, 2017 AT THE SANGGUNIANG BAYAN SESSION HALL

**PRESENT:**

Hon. Ramon G. Magbanua  
Hon. Dexter R. Gonzales  
Hon. Dennes M. Faner  
Hon. German S. Acosta  
Hon. Edezer F. Acheron  
Hon. Guillermo G. Salas, Jr.  
Hon. Elpidio N. Contreras, Jr.  
Hon. Edwin C. Acheron  
Hon. Teresita S. Bantugan  
Hon. Enrico C. Villas  
Hon. Tulay M. Caring

Municipal Vice Mayor/Presiding Officer  
Sangguniang Bayan Member  
Sangguniang Bayan Member  
Sangguniang Bayan Member  
Sangguniang Bayan Member  
Sangguniang Bayan Member  
Sangguniang Bayan Member  
Sangguniang Bayan Member  
Sangguniang Bayan Member  
Sangguniang Bayan Member  
Pangulo, Liga ng mga Barangay  
IPM Representative

**ABSENT:**

**NONE**

x-----x

**RESOLUTION NO. 17-08-184**

**RESOLUTION EARNESTLY REQUESTING MR. RAMON G. LEGASPI, OIC-REGIONAL DIRECTOR, DEPARTMENT OF ENVIRONMENT AND NATURAL RESOURCES (DENR) THRU MR. ALLAN L. AZUL, RECORDS DIVISION TO FURNISH THE OFFICE OF THE SANGGUNIANG BAYAN OF BULALACAO, ORIENTAL MINDORO A COPY OF PARCELLIARY CADASTRAL MAP OF BULALACAO 2015 LIST OF LOT DESCRIPTION PARTICULARLY BARANGAY BALATASAN, MAASIN, SAN ISIDRO AND SITIO SAN MIGUEL, BARANGAY MAUJAO, ALL OF THE MUNICIPALITY OF BULALACAO, PROVINCE OF ORIENTAL MINDORO**

**"WHEREAS**, cadastral or parcel mapping data depicts the location of survey plans and shows the boundaries of surveyed parcels which include easements and of rights of way, subdivisions, descriptive plans, roads, condominiums and railways;

**"WHEREAS**, this mapping often portrays block lines, lot lines, lot numbers, road limits, right of way limits, metes and bounds and other informations about property parcels found on plans of survey;

**"WHEREAS**, Barangay Balatasan, Maasin, San Isidro and Sitio San Miguel, Barangay Maujao, all of the Municipality of Bulalacao, Oriental Mindoro have lodged several complaints on boundary dispute that the availability of Parcilliary Cadastral Map list of lot description of Bulalacao could be the best reference in settling conflicts our land boundary and ownership; Now, therefore, be it

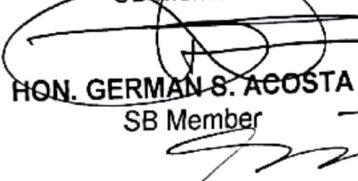
**RESOLVED AS IT IS HEREBY RESOLVED, To:** Earnestly request Mr. Ramon G. Legaspi, OIC-Regional Director, Department of Environment and Natural Resources (DENR) thru Mr. Allan L. Azul, Records Division to furnish the Office of the Sangguniang Bayan of Bulalacao, Oriental Mindoro a copy of Parcilliary Cadastral Map of Bulalacao 2015 list of lot description particularly Barangay Balatasan, Maasin, San Isidro and Sitio San Miguel, Barangay Maujao, all of the Municipality of Bulalacao, Province of Oriental Mindoro;

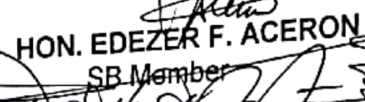
**ON MOTION** of SB Member Tulay M. Caring, SB Member Guillermo G. Salas, Jr. and SB Member Elpidio N. Contreras, Jr. duly seconded by SB Member Dennes M. Faner, foregoing was . . .

**APPROVED**: August 4, 2017. Bulalacao, Oriental Mindoro.

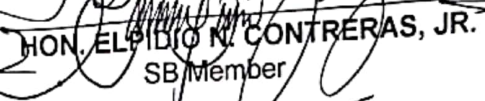
  
**HON. DEXTER R. GONZALES**  
SB Member


  
**HON. DENNES M. FANER**  
SB Member


  
**HON. GERMAN S. ACOSTA**  
SB Member


  
**HON. EDEZER F. ACERON**  
SB Member

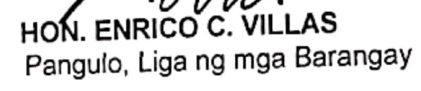
  
**HON. GUILLERMO G. SALAS, JR.**  
SB Member

  
**HON. ELPIDIO N. CONTRERAS, JR.**  
SB Member


  
**HON. EDWIN C. ACERON**  
SB Member

  
**HON. TERESITA S. BANTUGAN**  
SB Member


  
**HON. TULAY M. CARING**  
IPM Representative

  
**HON. ENRICO C. VILLAS**  
Pangulo, Liga ng mga Barangay

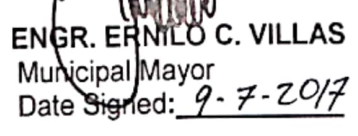
**CERTIFIED TRUE AND CORRECT:**

  
**PERLITA L. PAZ**  
Secretary to the Sanggunian

**ATTESTED:**

  
**HON. RAMON G. MAGBANUA**  
Municipal Vice Mayor/Presiding Officer

**APPROVED:**

  
**ENGR. ERNILO C. VILLAS**  
Municipal Mayor  
Date Signed: 9-7-2017