



Republic of the Philippines  
Province of Oriental Mindoro  
**MUNICIPALITY OF BULALACAO**

**OFFICE OF THE SANGGUNIANG BAYAN**  
*Municipal Building, Poblacion, Bulalacao, Oriental Mindoro, 5217*

EXCERPTS FROM THE MINUTES OF THE REGULAR SESSION OF THE SANGGUNIANG BAYAN OF BULALACAO, ORIENTAL MINDORO HELD ON OCTOBER 16, 2006 AT THE SANGGUNIANG BAYAN SESSION HALL, BULALACAO, ORIENTAL MINDORO

**PRESENT:**

|                              |   |                            |
|------------------------------|---|----------------------------|
| Hon. Salvador A. Magalay     | - | Presiding Officer          |
| Hon. Guillermo G. Salas, Jr. | - | Sang. Bayan Member         |
| Hon. Gabriel C. Hermilao     | - | -do-                       |
| Hon. Efren S. Acosta         | - | -do-                       |
| Hon. Rosalinda M. Cabagay    | - | -do-                       |
| Hon. Leonardo A. Andallon    | - | -do-                       |
| Hon. Sanny O. Madra          | - | -do-                       |
| Hon. Roberto A. Hilario      | - | -do-                       |
| Hon. Eric Michael R. Pajotal | - | -do-                       |
| Hon. Juan L. Salas, Sr.      | - | Pangulo, Liga ng mga Brgy. |
| Hon. Joseph Rey S. Amparo    | - | SK Fed. President          |

**ABSENT:**

None

x-----x

**RESOLUTION NO. 06-10-099**

EARNESTLY REQUESTING THE SECRETARY, DEPARTMENT OF ENVIRONMENT AND NATURAL RESOURCES TO FACILITATE THE SURVEYING AND FIXING THE EXACT BOUNDARIES OF EACH BARANGAY COMPRISING THE MUNICIPALITY OF BULALACAO, PROVINCE OF ORIENTAL MINDORO

**"WHEREAS**, the Municipality of Bulalacao, Province of Oriental Mindoro is composed of fifteen (15) barangays to which eight of it are along the coastal area and the rest are separated by high mountain ranges;

**"WHEREAS**, there is a need to determine and fix the exact boundaries of the area of jurisdiction between each barangay in order to effectively deliver the basic social services to the residents living at the boundary disputes;

**"WHEREAS**, the fixing of exact boundaries between barangays at the Municipality of Bulalacao, Oriental Mindoro would definitely lead to the stability of social and political conditions of the inhabitants and would likewise trigger the immediate implementation of various developmental projects at their respective territory;

**WHEREAS**, it is believed that through the assistance of the DENR, the long-time desire and clamor of both the barangay and municipal officials of determining the exact boundaries so as to avoid boundary dispute would soon to be realized; Now, therefore, be it

**RESOLVED AS IT IS HEREBY RESOLVED**, To: Earnestly request the Secretary, Department of Environment and Natural Resources to facilitate the surveying and fixing the exact boundaries of each barangay comprising the Municipality of Bulalacao, Province of Oriental Mindoro;

**ON MOTION** of Councilor Roberto A. Hilario duly seconded by all members present, foregoing was . . .

**APPROVED**: October 16, 2006, Bulalacao, Oriental Mindoro.

  
**GUILLERMO G. SALAS, JR.**  
SB Member

  
**GABRIEL C. HERMILAO**  
SB Member

  
**EFREN S. ACOSTA**  
SB Member


  
**ROSALINDA M. CABAGAY**  
SB Member


  
**LEONARDO A. ANDALLON**  
SB Member

  
**SANNY O. MADRA**  
SB Member

  
**ROBERTO A. HILARIO**  
SB Member

  
**ERIC MICHAEL R. PAJOTAL**  
SB Member


  
**JUAN L. SALAS, SR**  
Pangulo, Liga ng mga Barangay

  
**JOSEPHREY S. AMPARO**  
SK Fed. President


**CERTIFIED TRUE AND CORRECT:**

  
**SIXTO O. BARRIENTOS**  
~~Secretary to the Sanggunian~~

**ATTESTED:**

  
**SALVADOR A. MAGALAY**  
Municipal Vice Mayor/  
Presiding Officer

**APPROVED:**

  
**ENGR. ERNILO C. VILLAS**  
Municipal Mayor  
Date signed: 2-6-07