



Republic of the Philippines
Province of Oriental Mindoro
MUNICIPALITY OF BULALACAO

OFFICE OF THE SANGGUNIANG BAYAN

Municipal Building, Poblacion, Bulalacao, 5214, Oriental Mindoro

EXCERPTS FROM THE MINUTES OF THE REGULAR SESSION OF THE SANGGUNIANG BAYAN OF BULALACAO, ORIENTAL MINDORO HELD ON JUNE 22, 2009 AT THE SANGGUNIANG BAYAN SESSION HALL

PRESENT:

Hon. Teresita S. Bantugan	-	Presiding Officer
Hon. Emelita A. Osorio	-	Sang. Bayan Member
Hon. Eduardo C. Aceron	-	-do-
Hon. Rosalinda M. Cabagay	-	-do-
Hon. Gideon B. Abuel	-	-do-
Hon. Guillermo G. Salas, Jr.	-	-do-
Hon. Leonardo A. Andallon	-	-do-
Hon. Ramon G. Magbanua	-	-do-
Hon. Senen C. Familara	-	-do-
Hon. Virgelio M. Astillo	-	Pangulo, Liga ng mga Brgy.

ABSENT: Hon. Ronelle G. Feranil - SK Fed. President

X-----X

RESOLUTION NO. 09-06-088

EARNESTLY REQUESTING HER EXCELLENCY GLORIA MACAPAGAL-ARROYO THROUGH THE SECRETARY OF THE DEPARTMENT OF ENVIRONMENT AND NATURAL RESOURCES FOR THE CONVERSION OF ALL TIMBERLANDS AND FOREST LANDS SITUATED AT THE RIGHT SIDE OF THE NATIONAL HIGHWAY STARTING FROM SITIO CAVILLAN, BARANGAY NASUCOB TO BARANGAY SAN ROQUE TO BOUNDARY OF BULALACAO AND MANSALAY, ORIENTAL MINDORO INTO ALIENABLE AND DISPOSABLE LANDS


“WHEREAS, there are vast tracts of land situated in the Municipality of Bulalacao, Province of Oriental Mindoro which are still classified as either pasture land or timberland despite that in reality they were already used as settlement for many inhabitants thereof,

“WHEREAS, the present conditions demand that those lands classified as pasture lands and timberlands need to be reclassified as alienable and disposable in order to conform with the rapid change in demography and priorities in domestic economy of the Local Government Unit of Bulalacao, Oriental Mindoro; Now, therefore, be it

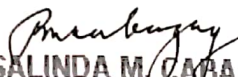
RESOLVED AS IT IS HEREBY RESOLVED, To: Earnestly request Her Excellency Gloria Macapagal-Arroyo through the Secretary of the Department of Environment and Natural Resources for the conversion of all timberlands and forest lands situated at the right side of the National Highway starting from Sitio Cavillan, Barangay Nasucob to Barangay San Roque to Boundary of Bulalacao and Mansalay, Oriental Mindoro into alienable and disposable lands;


ON MOTION of Councilor Senen C. Familara duly seconded by Councilor Ramon G. Magbanua, foregoing was . . .


APPROVED: June 22, 2009, Bulalacao, Oriental Mindoro.


EMELITA A. OSORIO
SB Member



EDUARDO C. ACERON
SB Member



ROSALINDA M. ZABAGAY
SB Member

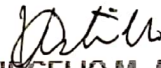

GIDEON B. ABUEL
SB Member


GUILLERMO G. SALAS, JR.
SB Member



RAMON G. MAGBANUA
SB Member


LEONARDO A. ANDALLON
SB Member

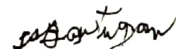

SENEC C. FAMILARA
SB Member


VIRGELIO M. ASTILLO
Pangulo, Liga ng mga Barangay


CERTIFIED TRUE AND CORRECT:


Secretary to the Sanggunian

ATTESTED:


TERESITA S. BANTUGAN
Municipal Vice Mayor/Presiding Officer

APPROVED:


ENGR. ERNELO C. VILLAS
Municipal Mayor
Date Signed: 110409